

STRATIFICATION ÉCOFORESTIÈRE

Table with 5 columns: Code, Désignation, >7m, 7m, Inproductive, Non forestier. Lists various forest codes and their classifications.

Table with 4 columns: Exemple d'appellation, >7m de hauteur, Inproductif, Non forestier. Shows examples of forest appellations and their corresponding status.

TYPES DE COUVERT ET ESSENCES SELON LE PROGRAMME D'INVENTAIRE

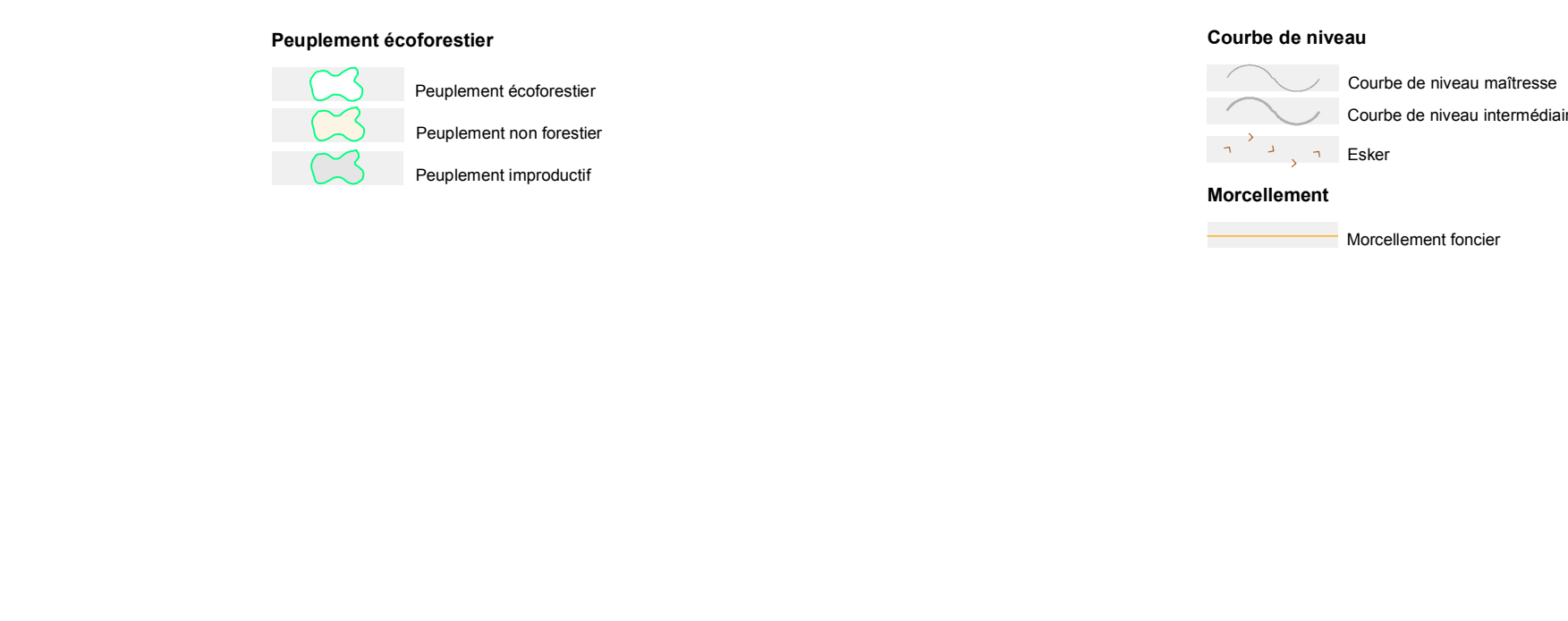
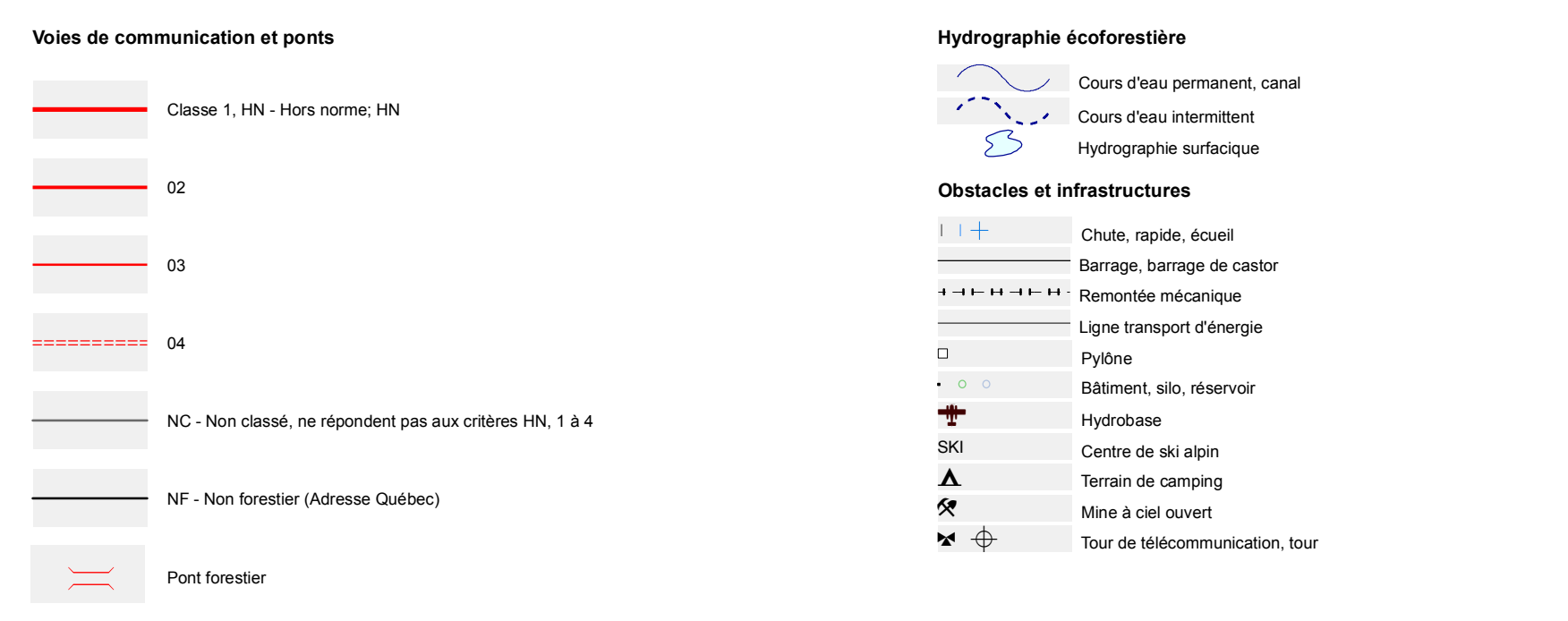
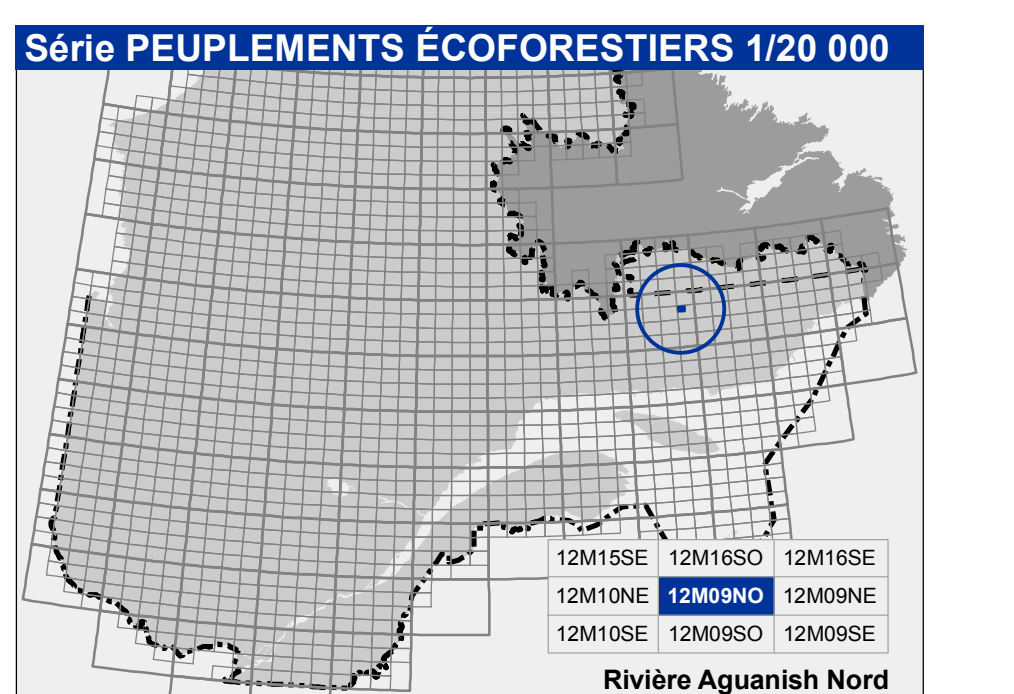
Table defining forest types (RESEALIX, RESEALIS) and species lists (ESSENCES RESINEUSES 1\*, ESSENCES FEUILLEUSES 1\*, etc.) with their corresponding codes.

Table titled 'INDICES DENSITÉ-HAUTEUR' showing density and height indices for different forest classes.

Table titled 'CLASSES D'ÂGE' showing age classes and their corresponding volume and area metrics.

Table titled 'PERTURBATIONS D'ORIGINE' and 'INTERVENTIONS PARTIELLES' listing various types of forest disturbances and management interventions.

Table titled 'TERRAINS FORESTIERS' and 'CLASSES DE PENTE' defining terrain types and slope classes.



Metadata section containing 'Métadonnées' (Project info, scale, date), 'Sources' (Data providers), 'Informations forestières' (Inventory details), and 'Réalisation' (Production credits).