

STRATIFICATION ECOFORESTIERE

Paramètres utilisés pour la cartographie

Table with 6 columns: Code, Description, T1m, T2m, Hydrologie, Non forestier. It lists various codes and their corresponding characteristics.

Table titled 'Exemple d'appellation' showing a grid of codes and their corresponding descriptions.

TYPES DE COUVERT ET ESSENCES SELON LE PROGRAMME D'INVENTAIRE

RESERVOIR: Recouvrement plus de 75% de la surface terrestre totale et occupée par les essences réservoirs.

Table with 4 columns: CODE, ESSENCES RESERVEUSES 1°, ESSENCES FEUILLEUSES 1°, and descriptions of tree species.

Table with 4 columns: CODE, ESSENCES RESERVEUSES 2°, ESSENCES FEUILLEUSES 2°, and descriptions of tree species.

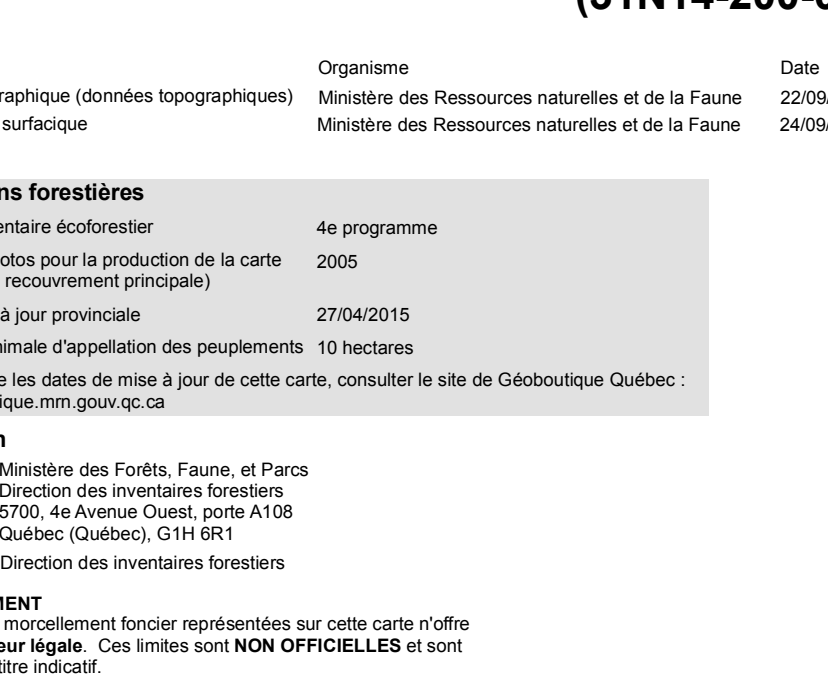
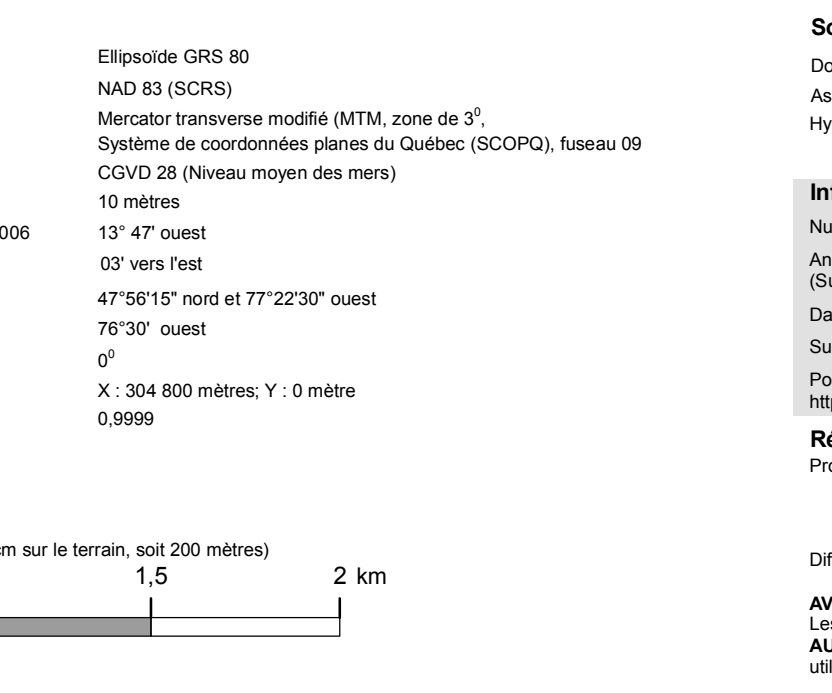
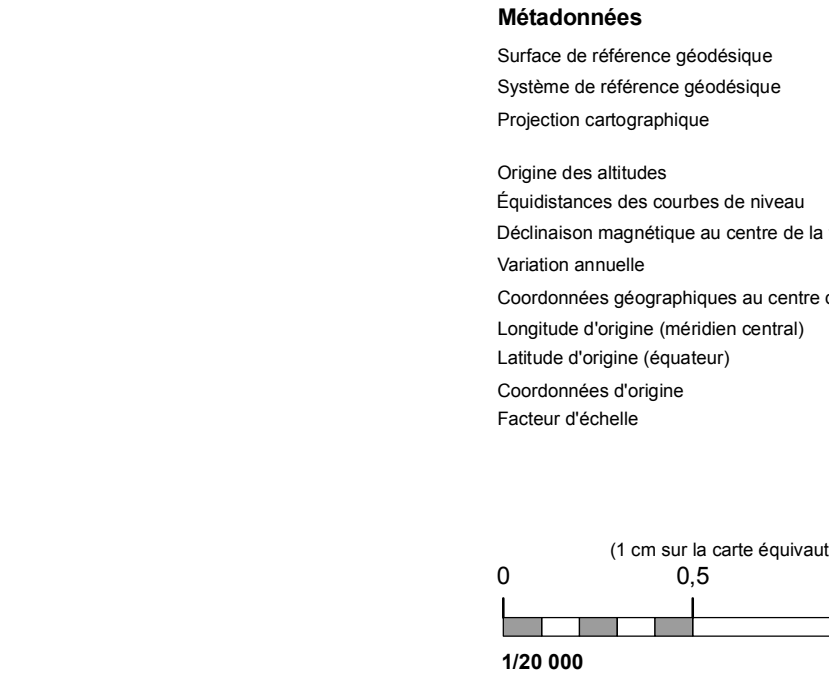

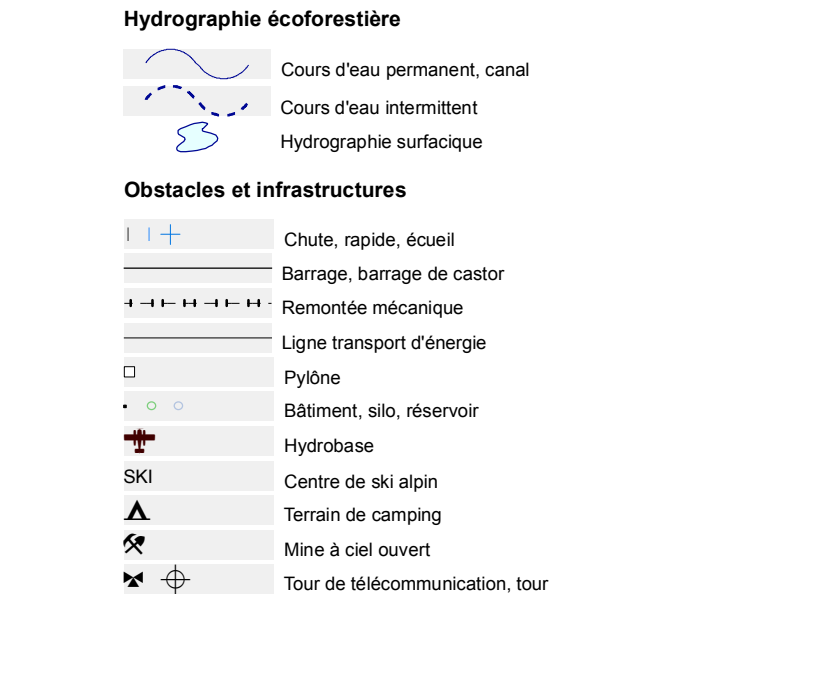
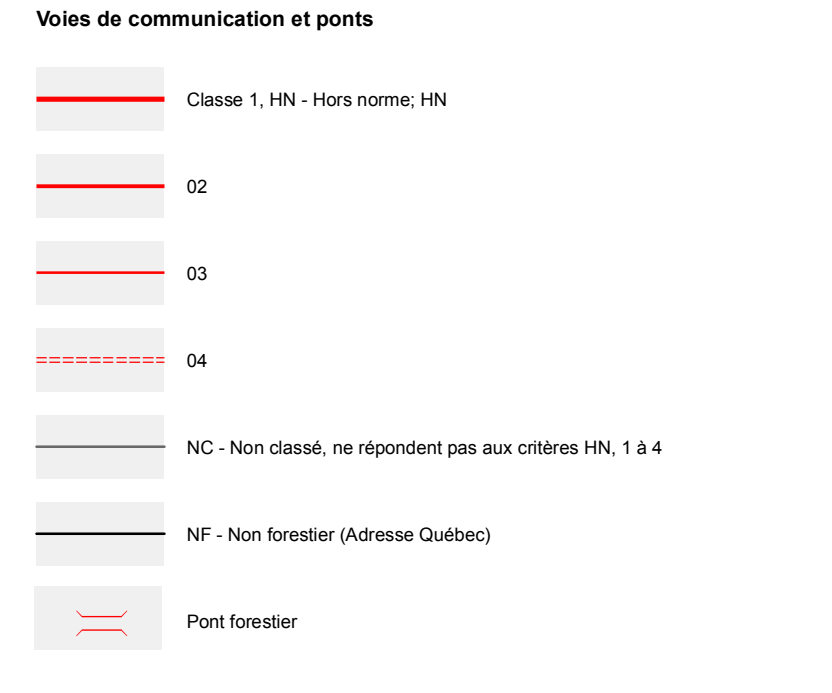
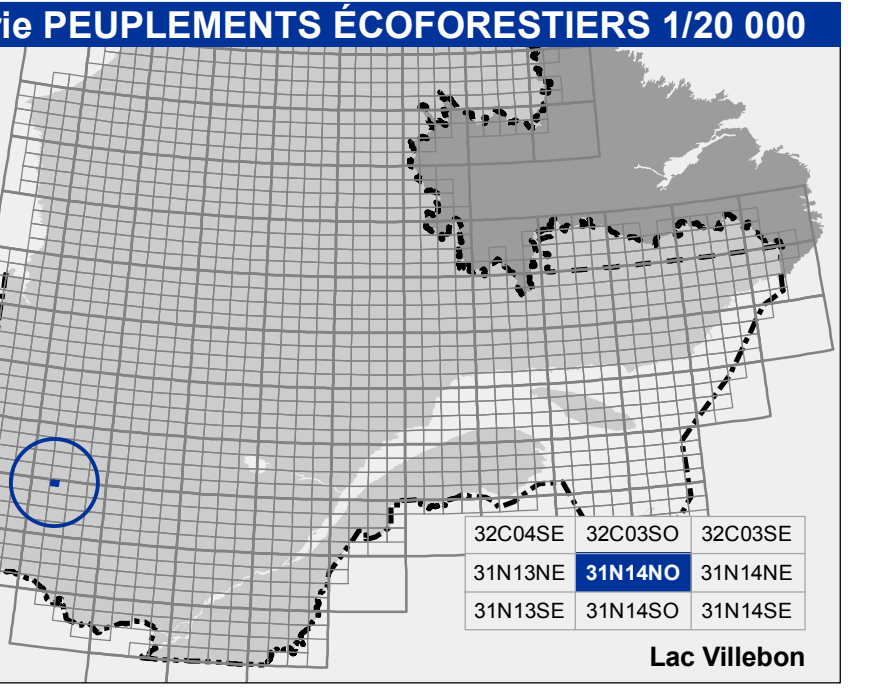
(1) Carpin, Chêne, Filaire, Hêtre, Noyer, Orme, Taxus (espèces 4°)
(2) Épicéa, Mélèze, Sapin, Érables, Hêtre et associations associées 4°
(3) Filaire, Orme d'Amérique, Orme de Thomas, Orme rouge (espèces 4°)

Table titled 'INDICES DENSITE-HAUTEUR' with columns for various metrics and their values.

Table titled 'CLASSES D'AGE' showing age class distributions for different forest types.

Table with 3 columns: CODE, PERTURBATIONS D'ORIGINE, and INTERVENTIONS PARTIELLES. It lists various disturbance and intervention codes.

Table with 2 columns: TERRAINS FORESTIERS and CLASSES DE PENTE. It lists terrain and slope codes.



Source: Données cartographiques (données géographiques) Ministère des Ressources naturelles et de la Faune
Date: 2006/10/06
Échelle: 1:50 000
Projet: Inventaire forestier